

UNITED STATES - GULF COAST  
FLORIDA

CHATHAM RIVER TO CLAM PASS

SOUNDINGS IN FEET  
AT MEAN LOW WATER

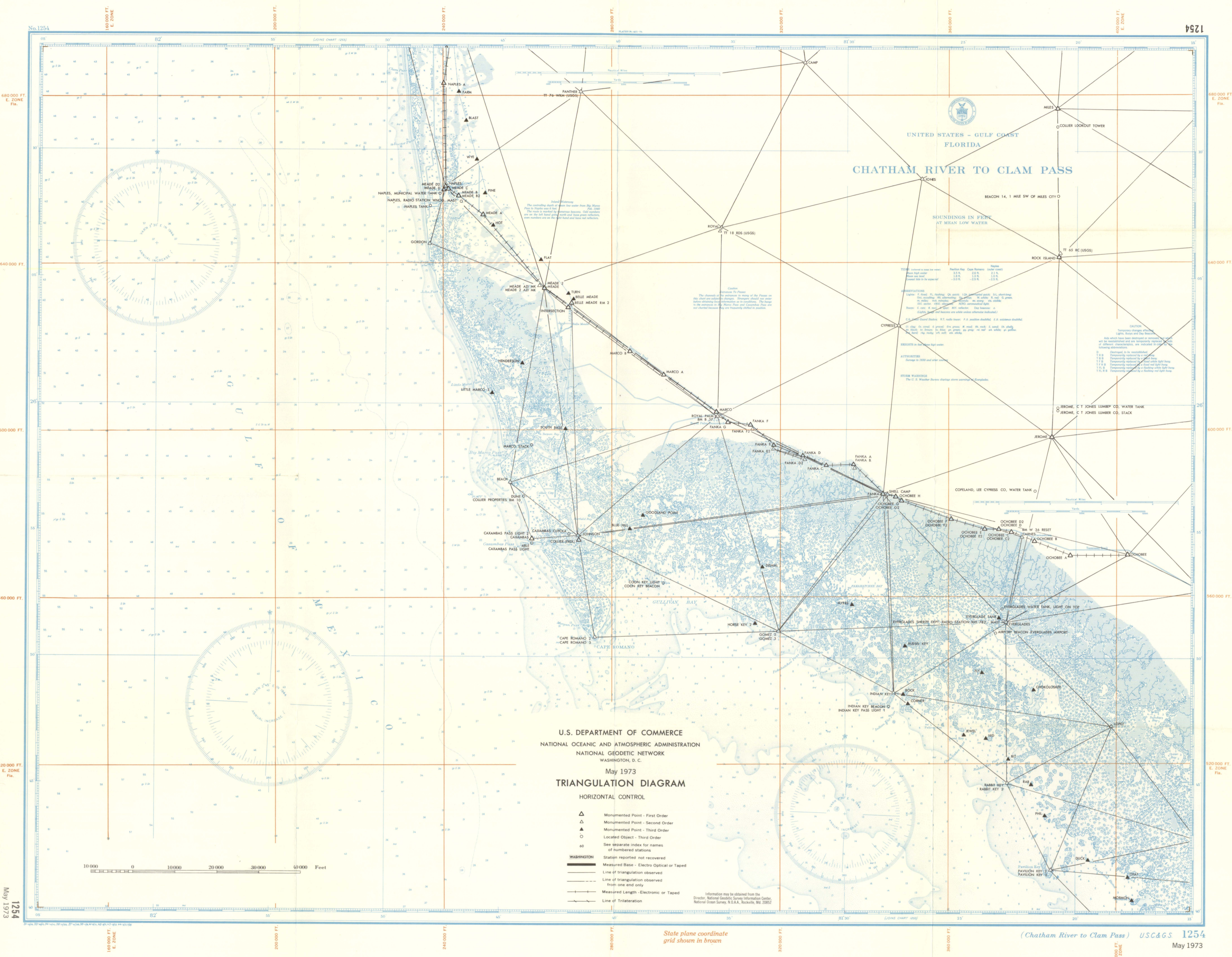


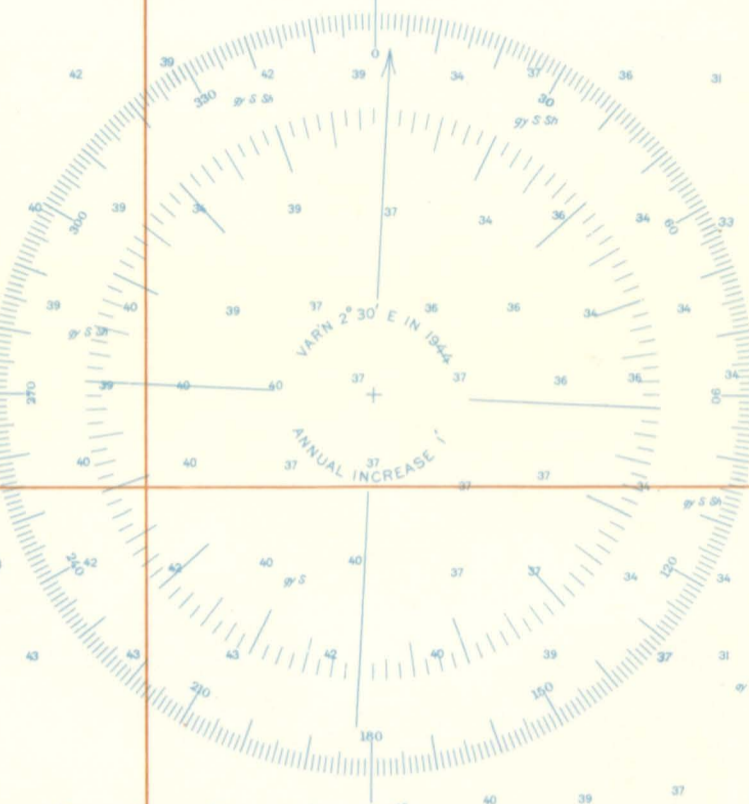
U.S. DEPARTMENT OF COMMERCE  
NATIONAL OCEANIC AND ATMOSPHERIC ADMINISTRATION  
NATIONAL GEODETIC NETWORK  
WASHINGTON, D. C.

May 1973  
TRIANGULATION DIAGRAM

HORIZONTAL CONTROL

- ▲ Monumented Point - First Order
- △ Monumented Point - Second Order
- ▲ Monumented Point - Third Order
- Located Object - Third Order
- 40 See separate index for names of numbered stations
- WASHINGTON Station reported not recovered
- Measured Base - Electro Optical or Taped
- Line of triangulation observed
- - - Line of triangulation observed from one end only
- Measured Length - Electronic or Taped
- Line of Trilateration

Information may be obtained from the  
Director, National Geodetic Survey Information Center,  
National Ocean Survey, Bldg. A, Rockville, MD 20852



1254  
May 1973

State plane coordinate  
grid shown in brown